

Legend

Order Limits	Wetland of International Importance (Ramsar)
Indicative Site Compound	Special Protection Area (SPA)
Indicative Equipment Location	Special Area of Conservation (SAC)
Local Nature Reserve (LNR)	Site of Special Scientific Interest (SSSI)

Infrastructure Planning (Applications: Prescribed Forms and Procedure) Regulations 2009 - Regulation 5(2)(i)

REV	DATE	BY	DESCRIPTION	CHK	APP
01	01/06/20	LFS	FIRST ISSUE	SB	MM

DRAWING STATUS: **DRAFT**



WSP House, 70 Chancery Lane, London, WC2A 1AF, UK,
T+ 44 (0) 020 7314 5000
wsp.com

CLIENT

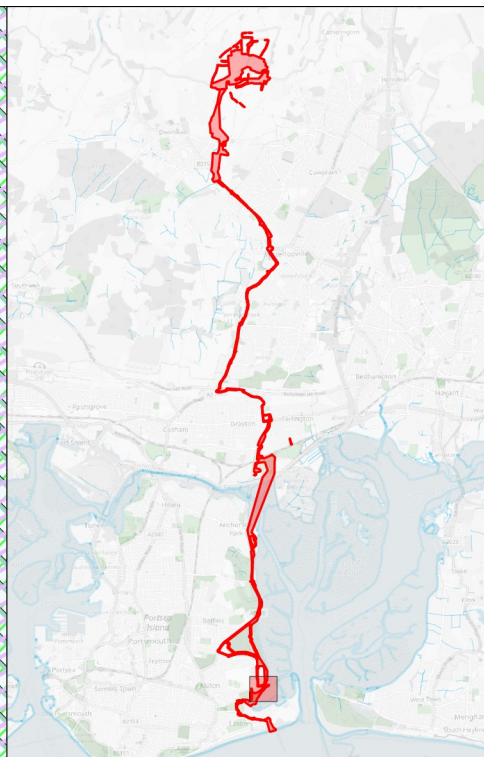
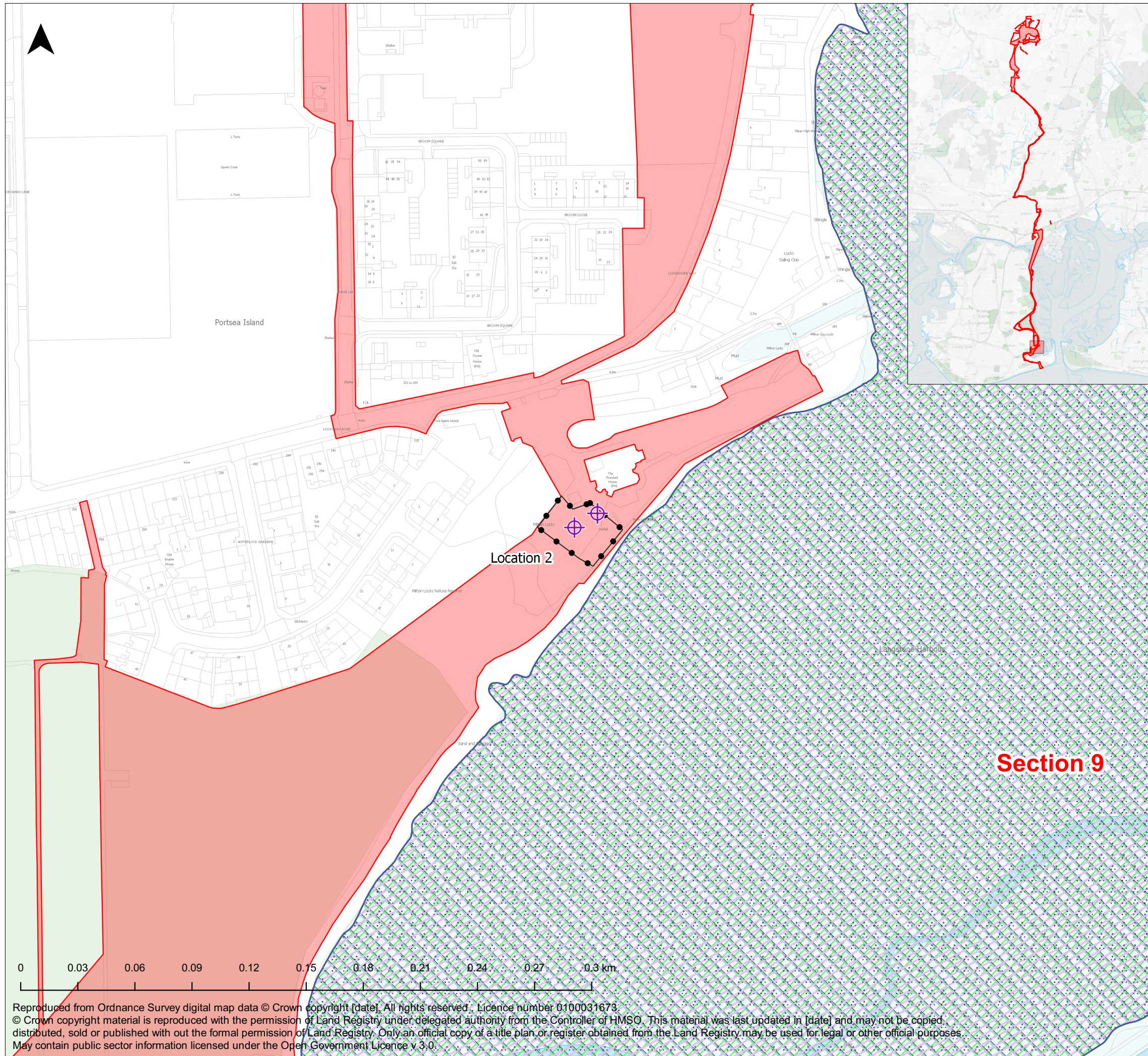


PROJECT:
AQUIND Interconnector

TITLE:
**Air Quality Chapter 23
Figure 23.17 Trenchless Technique Indicative Locations
Sheet 1 of 6**

SCALE AT A3: 1:2,000	CHECKED: SB	APPROVED: MM
PROJECT NO: EN020022	DESIGNED: LFS	DRAWN: LFS
DRAWING NO: EN020022 - ES - 23.17 Sheet 1		DATE: 01/06/20
REV NO. 01		

Reproduced from Ordnance Survey digital map data © Crown copyright [date]. All rights reserved . Licence number 0100031673.
© Crown copyright material is reproduced with the permission of Land Registry under delegated authority from the Controller of HMSO. This material was last updated in [date] and may not be copied , distributed, sold or published with out the formal permission of Land Registry. Only an official copy of a title plan or register obtained from the Land Registry may be used for legal or other official purposes.
May contain public sector information licensed under the Open Government Licence v 3.0.



Legend

- Order Limits
- Indicative Site Compound
- Indicative Equipment Location
- Local Nature Reserve (LNR)
- Wetland of International Importance (Ramsar)
- Special Protection Area (SPA)
- Special Area of Conservation (SAC)
- Site of Special Scientific Interest (SSSI)

Infrastructure Planning (Applications: Prescribed Forms and Procedure) Regulations 2009 - Regulation 5(2)(i)

01	01/06/20	LFS	FIRST ISSUE	SB	MM
REV	DATE	BY	DESCRIPTION	CHK	APP

DRAWING STATUS: **DRAFT**



WSP House, 70 Chancery Lane, London, WC2A 1AF, UK,
T+ 44 (0) 020 7314 5000
wsp.com

CLIENT

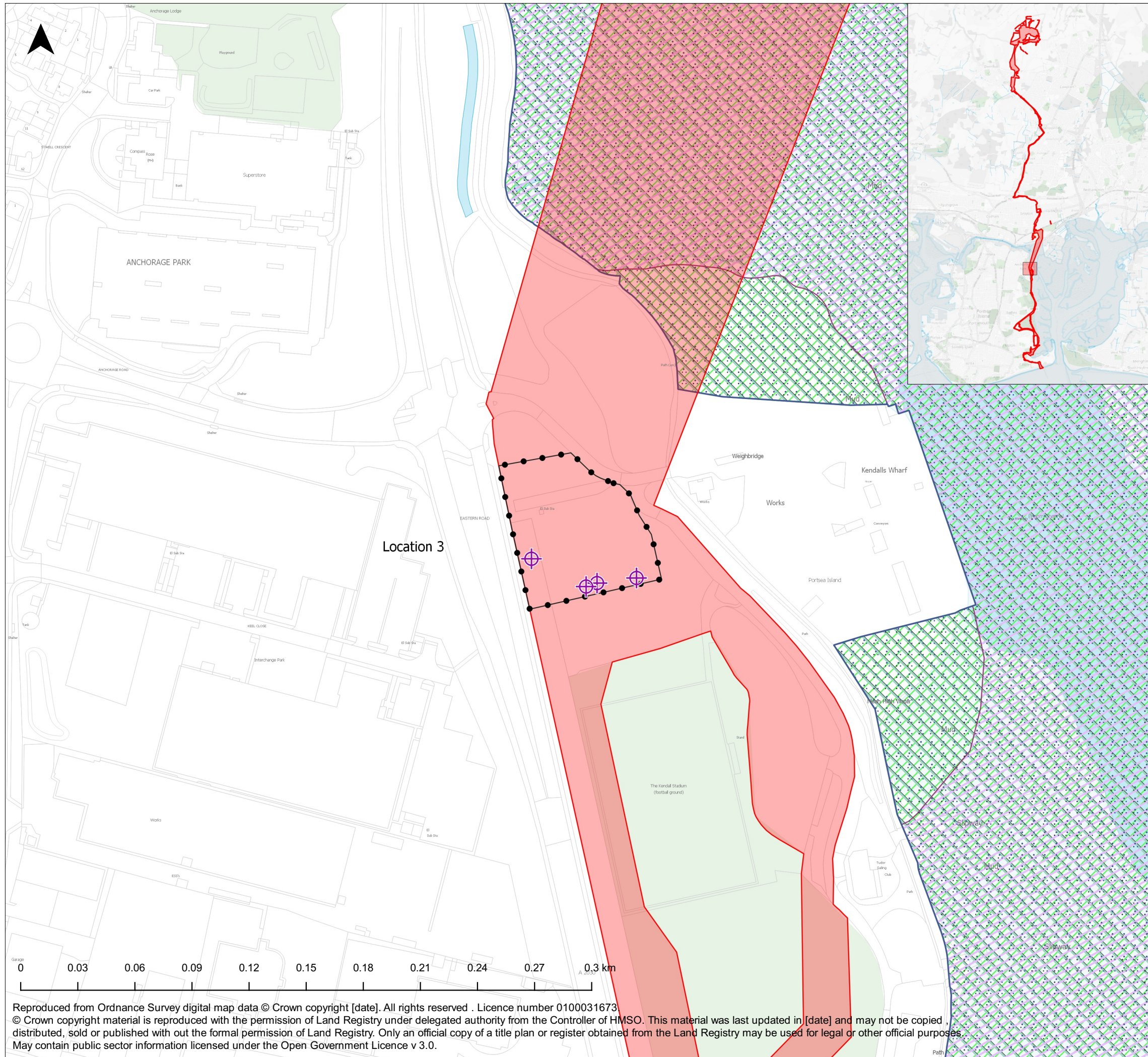
PROJECT: **AQUIND Interconnector**

TITLE: **Air Quality Chapter 23
Figure 23.17 Trenchless Technique Indicative Locations
Sheet 2 of 6**

SCALE AT A3: 1:2,000	CHECKED: SB	APPROVED: MM	
PROJECT NO: EN020022	DESIGNED: LFS	DRAWN: LFS	DATE: 01/06/20
DRAWING NO: EN020022 - ES - 23.17 Sheet 2			REV NO. 01

© WSP UK Ltd

Reproduced from Ordnance Survey digital map data © Crown copyright [date]. All rights reserved. Licence number 0100031673.
© Crown copyright material is reproduced with the permission of Land Registry under delegated authority from the Controller of HMSO. This material was last updated in [date] and may not be copied, distributed, sold or published without the formal permission of Land Registry. Only an official copy of a title plan or register obtained from the Land Registry may be used for legal or other official purposes.
May contain public sector information licensed under the Open Government Licence v 3.0.



Legend

- Order Limits
- Wetland of International Importance (Ramsar)
- Indicative Site Compound
- Special Protection Area (SPA)
- Indicative Equipment Location
- Special Area of Conservation (SAC)
- Local Nature Reserve (LNR)
- Site of Special Scientific Interest (SSSI)

Infrastructure Planning (Applications: Prescribed Forms and Procedure) Regulations 2009 - Regulation 5(2)(i)

REV	DATE	BY	DESCRIPTION	CHK	APP
01	01/06/20	LFS	FIRST ISSUE	SB	MM

DRAWING STATUS: **DRAFT**

WSP House, 70 Chancery Lane, London, WC2A 1AF, UK,
T+ 44 (0) 020 7314 5000
wsp.com

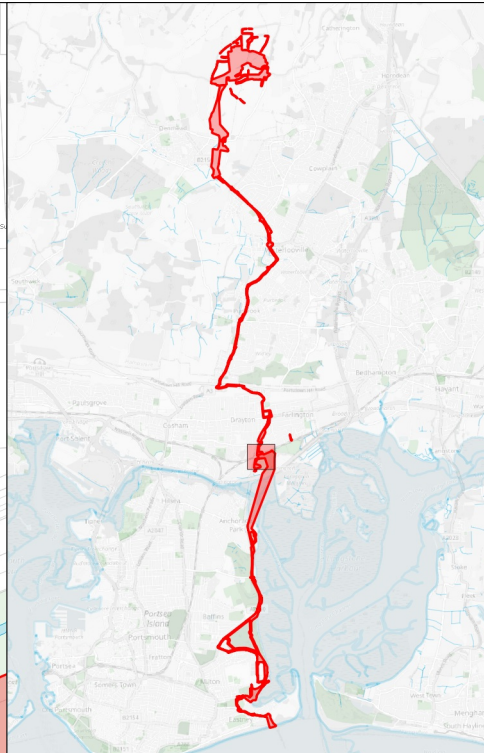
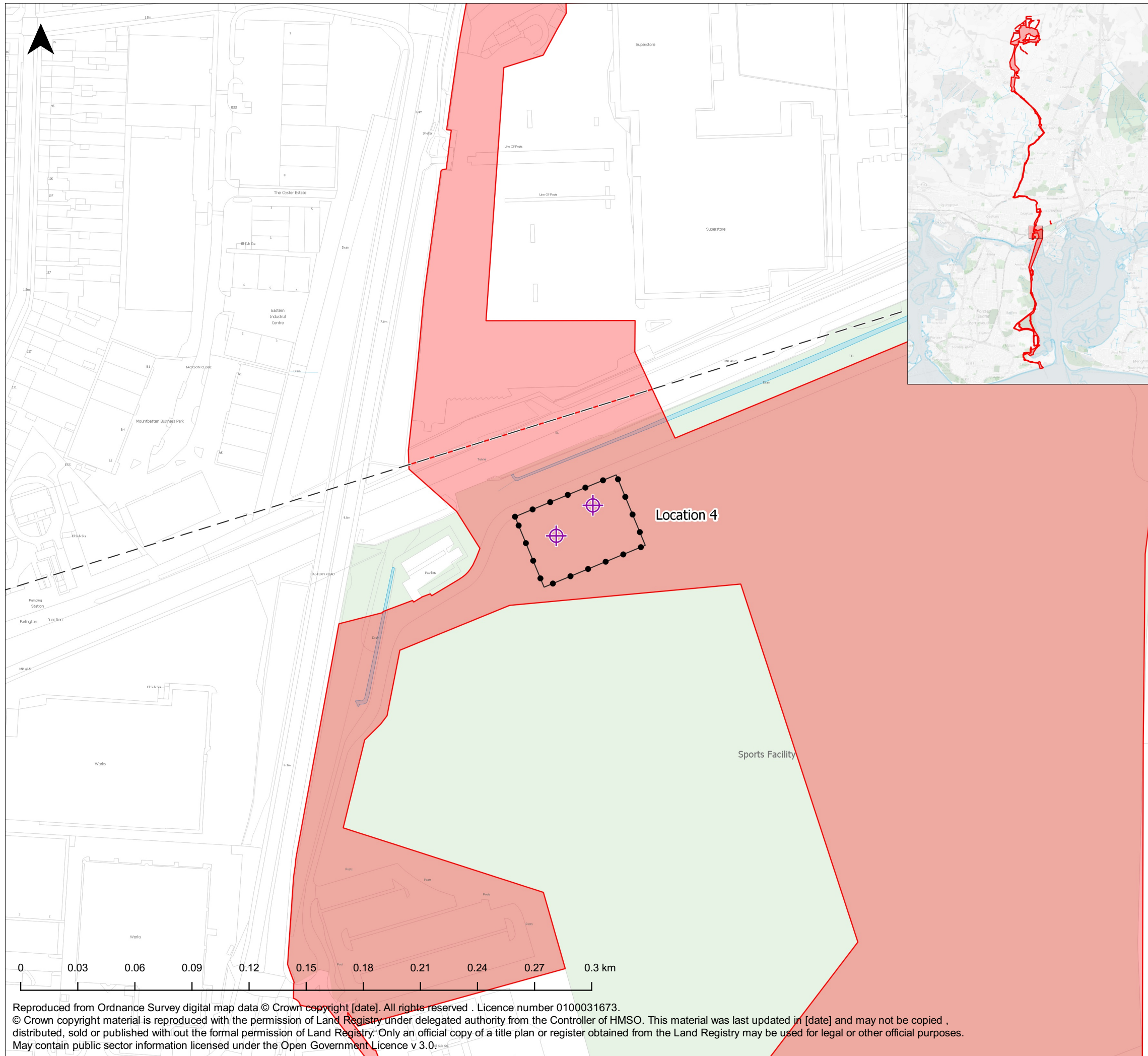
CLIENT

PROJECT: **AQUIND Interconnector**

TITLE: **Air Quality Chapter 23
Figure 23.17 Trenchless Technique Indicative Locations
Sheet 3 of 6**

SCALE AT A3: 1:2,000	CHECKED: SB	APPROVED: MM
PROJECT NO: EN020022	DESIGNED: LFS	DRAWN: LFS
DRAWING NO: EN020022 - ES - 23.17 Sheet 3		DATE: 01/06/20
REV NO. 01		

Reproduced from Ordnance Survey digital map data © Crown copyright [date]. All rights reserved . Licence number 0100031673
© Crown copyright material is reproduced with the permission of Land Registry under delegated authority from the Controller of HMSO. This material was last updated in [date] and may not be copied, distributed, sold or published with out the formal permission of Land Registry. Only an official copy of a title plan or register obtained from the Land Registry may be used for legal or other official purposes.
May contain public sector information licensed under the Open Government Licence v 3.0.



Legend

Order Limits	Wetland of International Importance (Ramsar)
Indicative Site Compound	Special Protection Area (SPA)
Indicative Equipment Location	Special Area of Conservation (SAC)
Local Nature Reserve (LNR)	Site of Special Scientific Interest (SSSI)

Infrastructure Planning (Applications: Prescribed Forms and Procedure) Regulations 2009 - Regulation 5(2)(i)

REV	DATE	BY	DESCRIPTION	CHK	APP
01	01/06/20	LFS	FIRST ISSUE	SB	MM

DRAWING STATUS:

DRAFT



WSP House, 70 Chancery Lane, London, WC2A 1AF, UK,
T+ 44 (0) 020 7314 5000
wsp.com

CLIENT



PROJECT:

AQUIND Interconnector

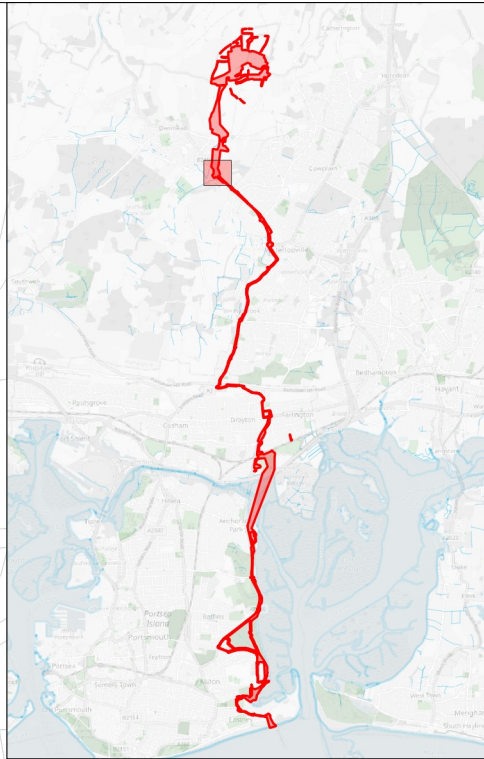
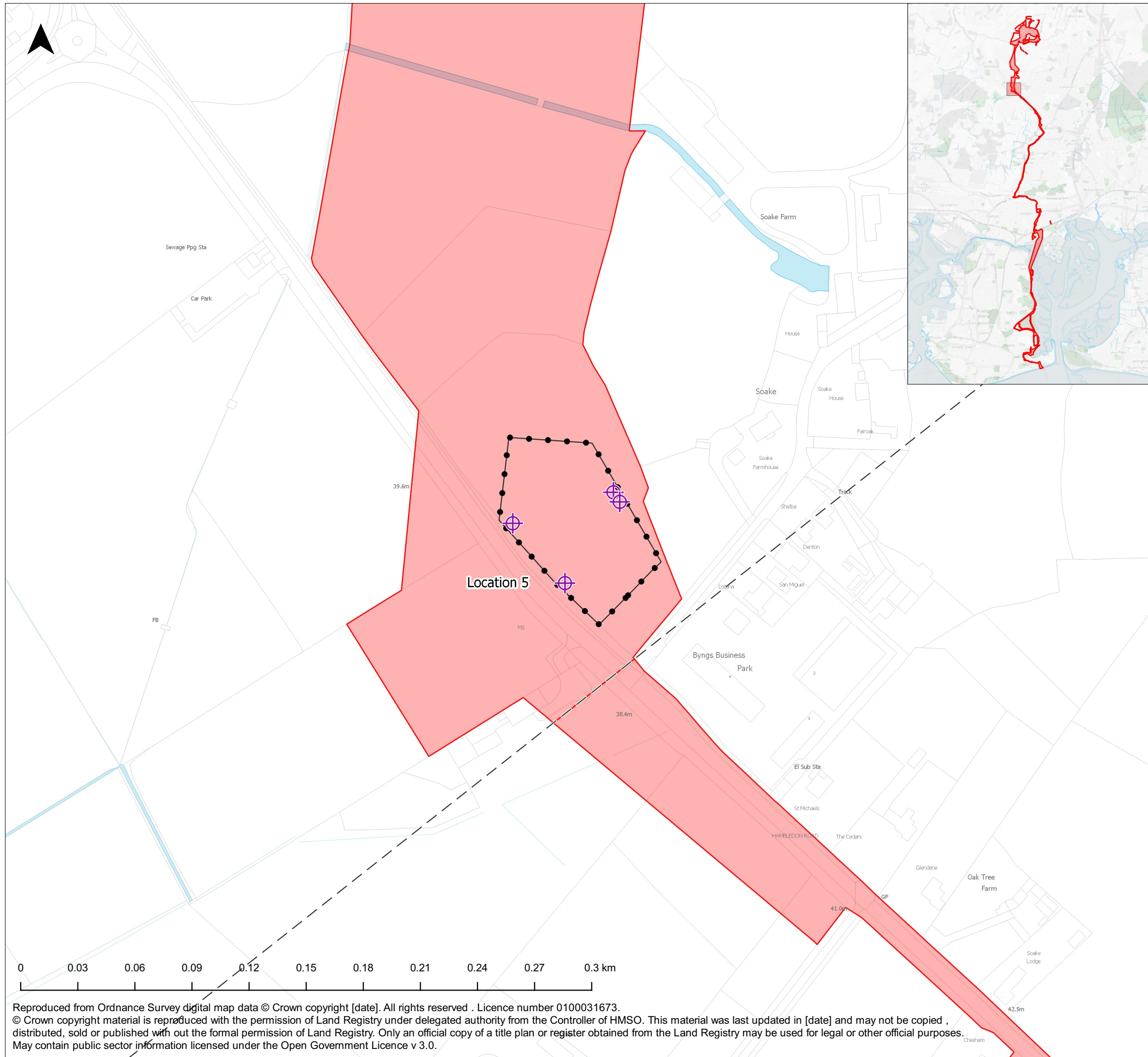
TITLE:

**Air Quality Chapter 23
Figure 23.17 Trenchless Technique Indicative Locations
Sheet 4 of 6**

SCALE AT A3: 1:2,000	CHECKED: SB	APPROVED: MM
PROJECT NO: EN020022	DESIGNED: LFS	DRAWN: LFS
DRAWING NO: EN020022 - ES - 23.17 Sheet 4		DATE: 01/06/20
REV NO: 01		

Reproduced from Ordnance Survey digital map data © Crown copyright [date]. All rights reserved. Licence number 0100031673.
© Crown copyright material is reproduced with the permission of Land Registry under delegated authority from the Controller of HMSO. This material was last updated in [date] and may not be copied, distributed, sold or published with out the formal permission of Land Registry. Only an official copy of a title plan or register obtained from the Land Registry may be used for legal or other official purposes.
May contain public sector information licensed under the Open Government Licence v 3.0.

© WSP UK Ltd



Legend

Order Limits	Wetland of International Importance (Ramsar)
Indicative Site Compound	Special Protection Area (SPA)
Indicative Equipment Location	Special Area of Conservation (SAC)
Local Nature Reserve (LNR)	Site of Special Scientific Interest (SSSI)

Infrastructure Planning (Applications: Prescribed Forms and Procedure) Regulations 2009 - Regulation 5(2)(i)

REV	DATE	BY	DESCRIPTION	CHK	APP
01	01/06/20	LFS	FIRST ISSUE	SB	MM

DRAWING STATUS: **DRAFT**



WSP House, 70 Chancery Lane, London, WC2A 1AF, UK,
T+ 44 (0) 020 7314 5000
wsp.com

CLIENT

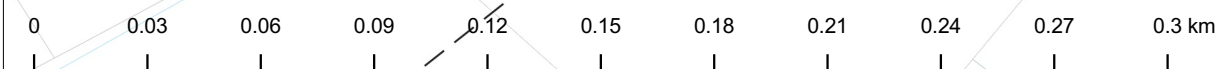


PROJECT:
AQUIND Interconnector

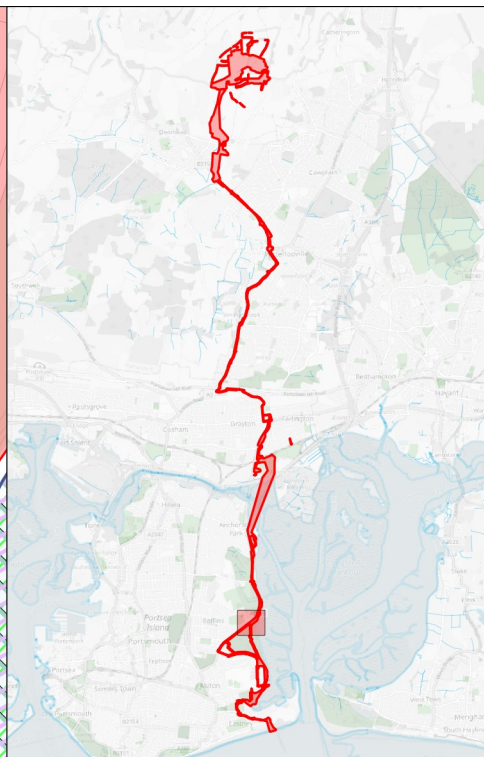
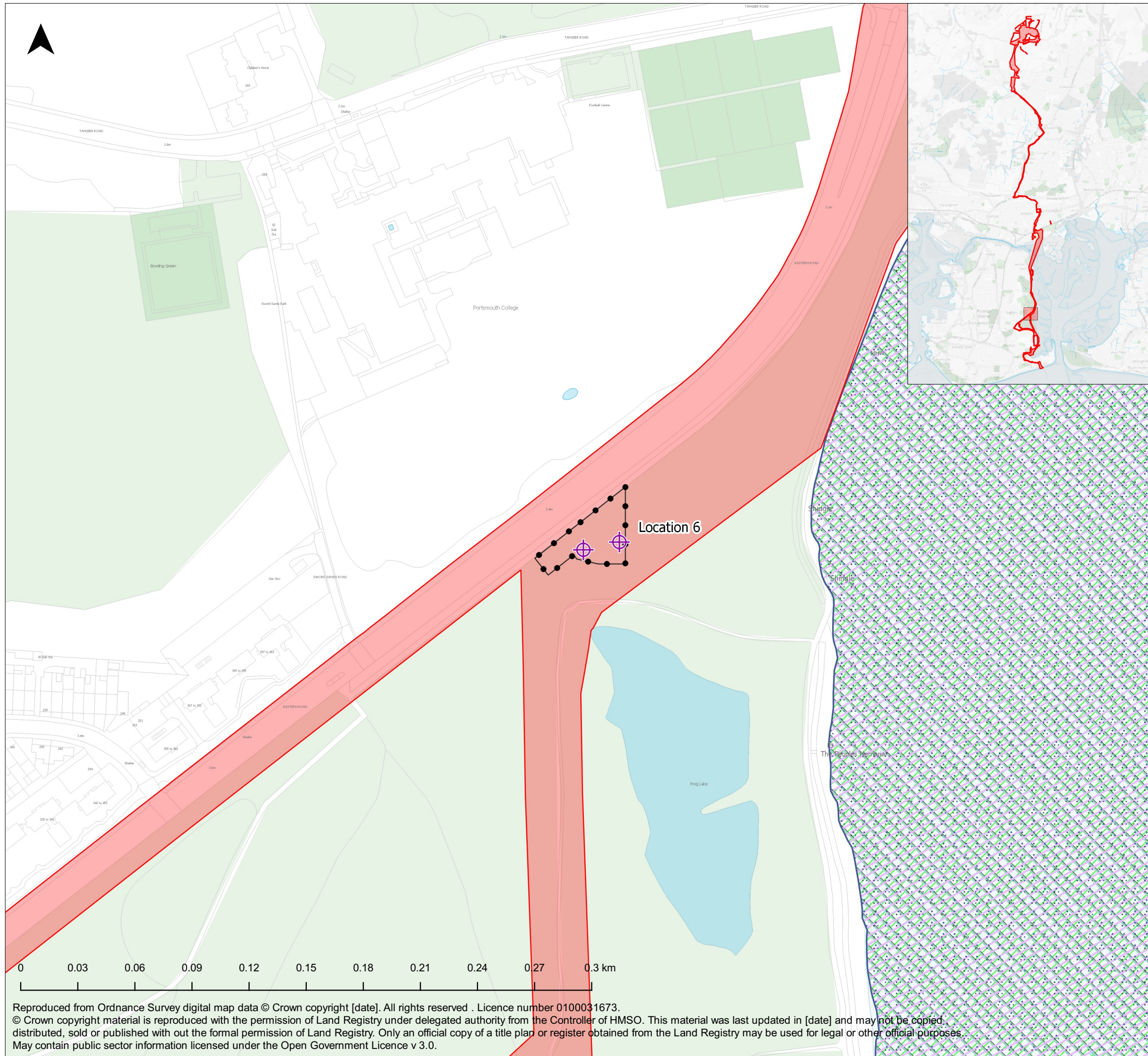
TITLE:
**Air Quality Chapter 23
Figure 23.17 Trenchless Technique Indicative Locations
Sheet 5 of 6**

SCALE AT A3: 1:2,000	CHECKED: SB	APPROVED: MM
PROJECT NO: EN020022	DESIGNED: LFS	DRAWN: LFS
DRAWING NO: EN020022 - ES - 23.17 Sheet 5		DATE: 01/06/20
REV NO. 01		

© WSP UK Ltd



Reproduced from Ordnance Survey digital map data © Crown copyright [date]. All rights reserved. Licence number 0100031673.
© Crown copyright material is reproduced with the permission of Land Registry under delegated authority from the Controller of HMSO. This material was last updated in [date] and may not be copied, distributed, sold or published without the formal permission of Land Registry. Only an official copy of a title plan or register obtained from the Land Registry may be used for legal or other official purposes.
May contain public sector information licensed under the Open Government Licence v 3.0.



Legend

Order Limits	Wetland of International Importance (Ramsar)
Indicative Site Compound	Special Protection Area (SPA)
Indicative Equipment Location	Special Area of Conservation (SAC)
Local Nature Reserve (LNR)	Site of Special Scientific Interest (SSSI)

Infrastructure Planning (Applications: Prescribed Forms and Procedure) Regulations 2009 - Regulation 5(2)(i)

REV	DATE	BY	DESCRIPTION	CHK	APP
01	01/06/20	LFS	FIRST ISSUE	SB	MM

DRAWING STATUS: **DRAFT**



WSP House, 70 Chancery Lane, London, WC2A 1AF, UK,
T+ 44 (0) 020 7314 5000
wsp.com

CLIENT



PROJECT:
AQUIND Interconnector

TITLE:
**Air Quality Chapter 23
Figure 23.17 Trenchless Technique Indicative Locations
Sheet 6 of 6**

SCALE AT A3: 1:2,000	CHECKED: SB	APPROVED: MM
PROJECT NO: EN020022	DESIGNED: LFS	DRAWN: LFS
DRAWING NO: EN020022 - ES - 23.17 Sheet 6		DATE: 01/06/20
REV NO: 01		

Reproduced from Ordnance Survey digital map data © Crown copyright [date]. All rights reserved . Licence number 0100031673.
© Crown copyright material is reproduced with the permission of Land Registry under delegated authority from the Controller of HMSO. This material was last updated in [date] and may not be copied, distributed, sold or published with out the formal permission of Land Registry. Only an official copy of a title plan or register obtained from the Land Registry may be used for legal or other official purposes.
May contain public sector information licensed under the Open Government Licence v 3.0.